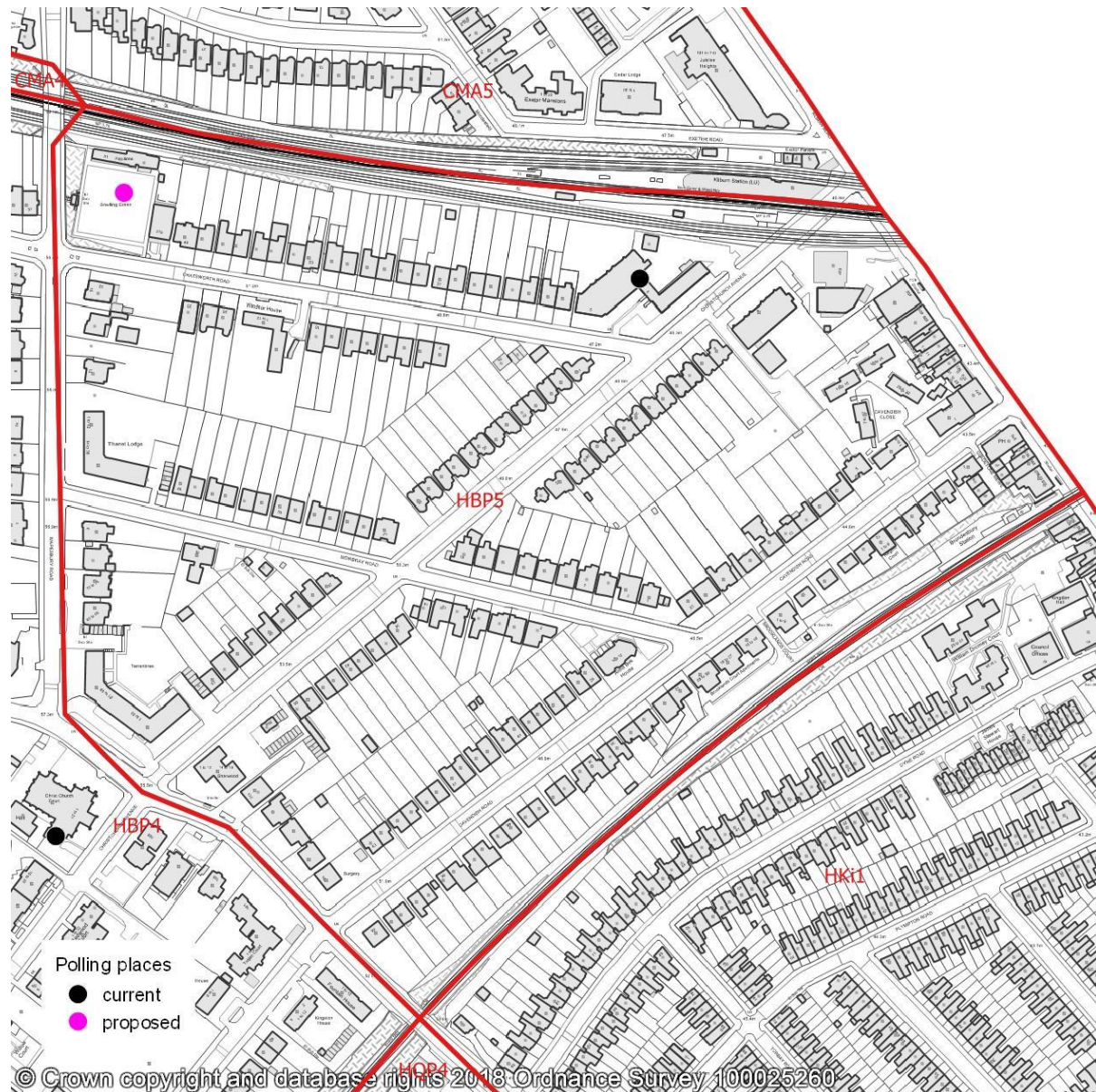


Appendix A – Maps outlining the existing arrangements and proposed changes

Proposed new polling place for HBP5.

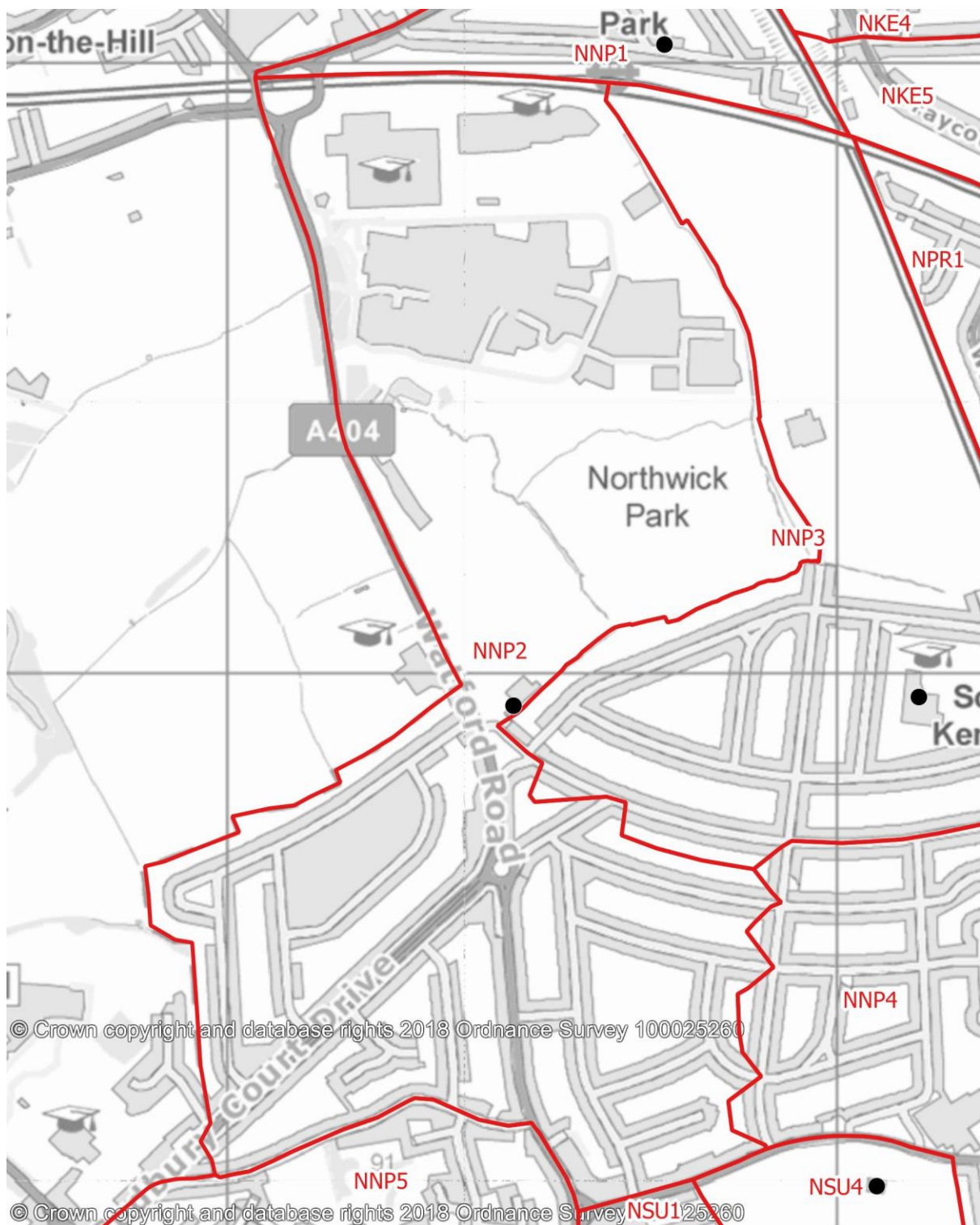


The map shows a residential area with various streets and designated zones. The zones are labeled as follows:

- CWH4
- CWH5
- CWH6
- CD01
- CD02
- CD03
- CD04
- CDU1 & CDU2
- CDU3
- CDU4
- CDU5
- CST1
- CST2

The map also shows the location of the Walsby and Walsby Park Primary School and the Walsby and Walsby Park Community Centre. The map is a topographic map with a grid system.

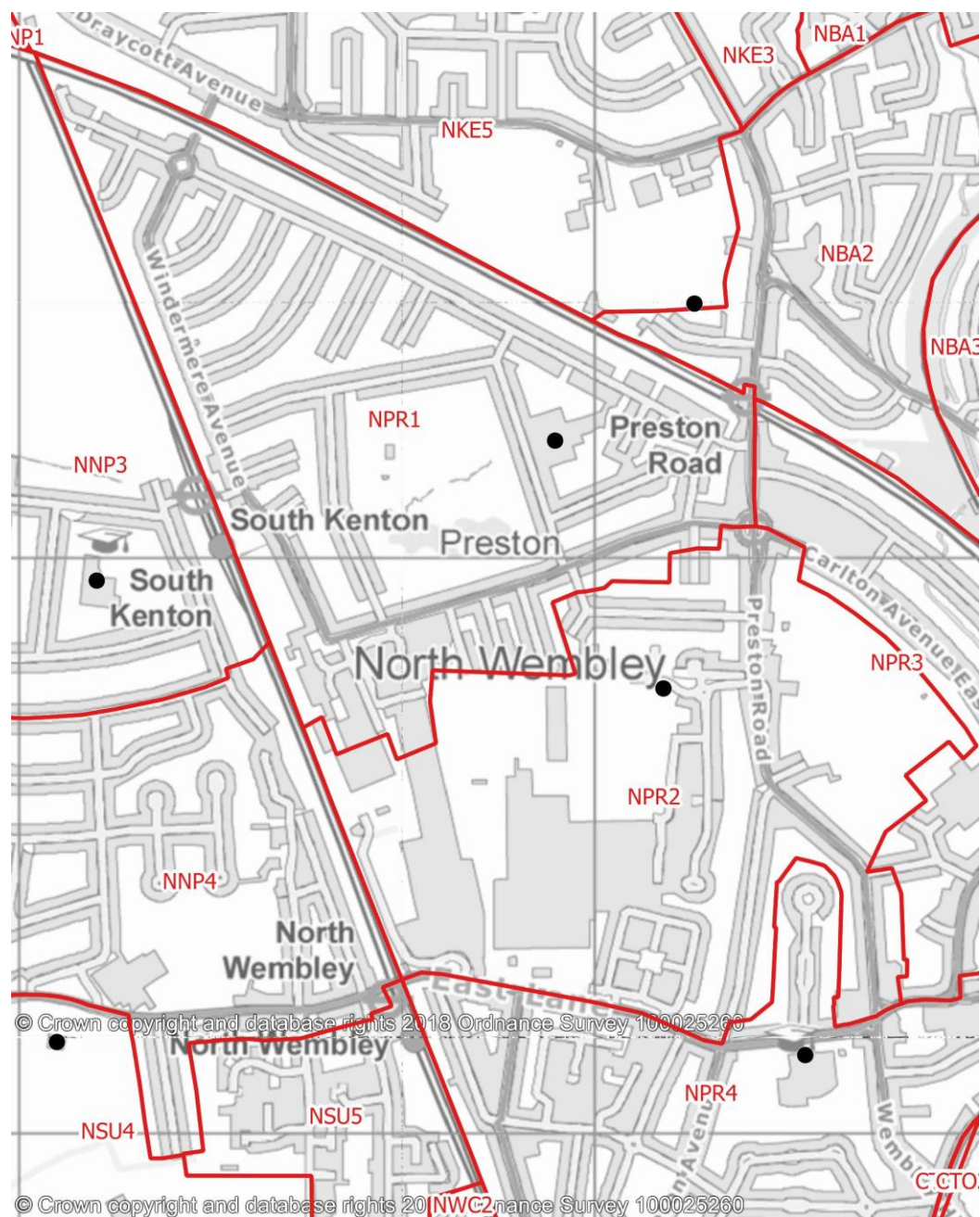
Current arrangements for NNP2



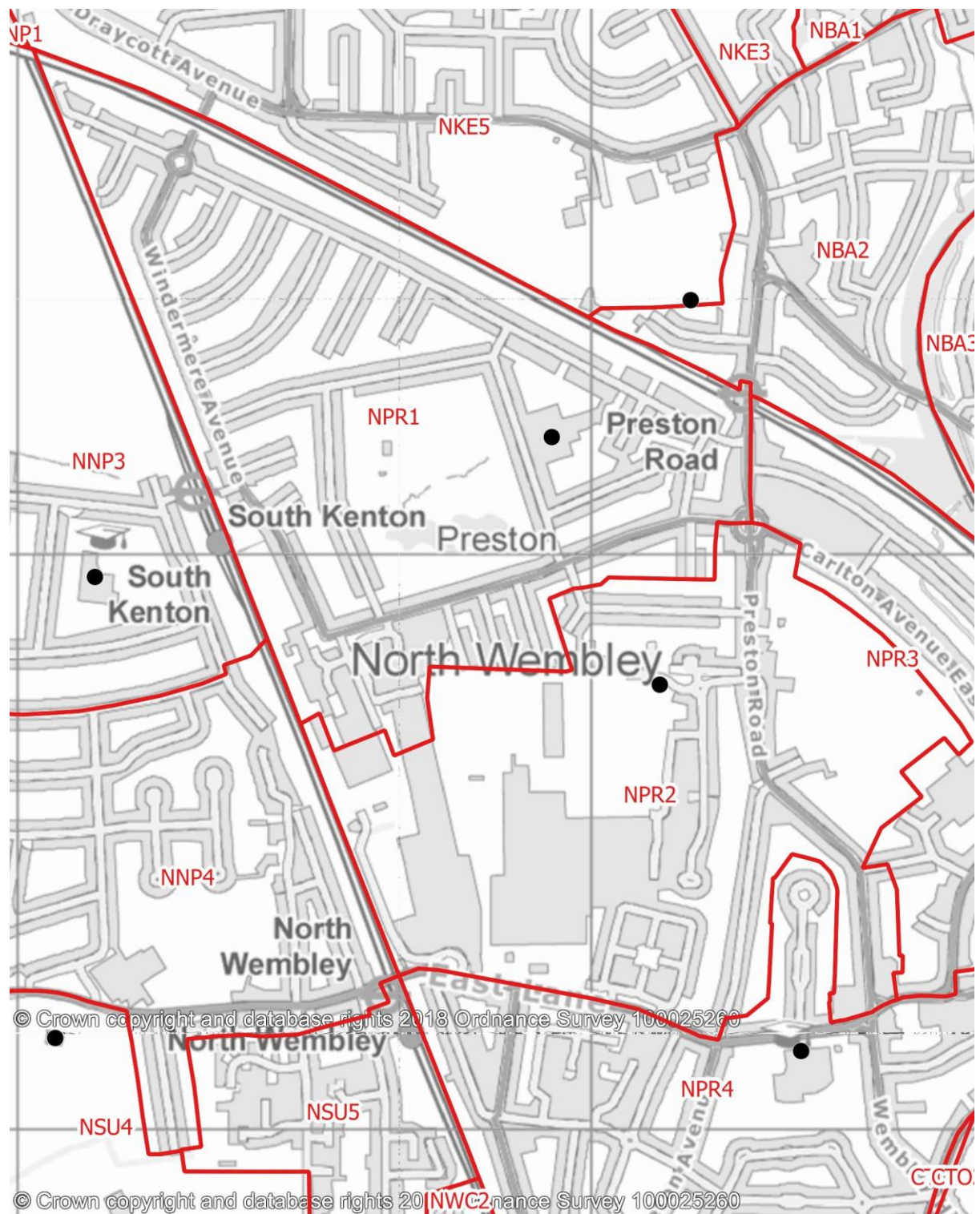
Proposed change to NNP2



Current arrangements for NPR1 and NPR2



Proposal for moving Fernleigh Court into NPR1



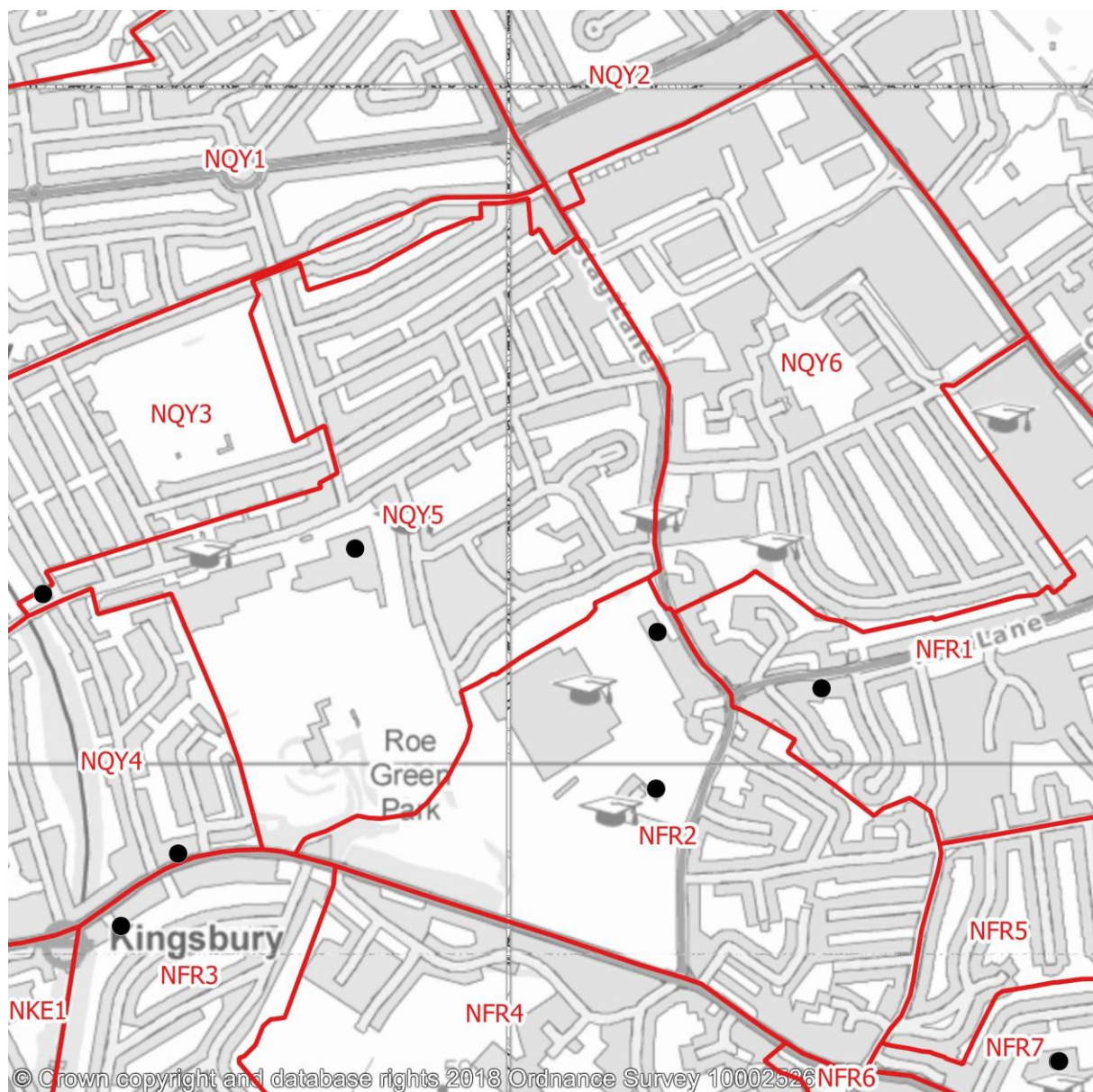
Current arrangements for HQP3 and HQP4



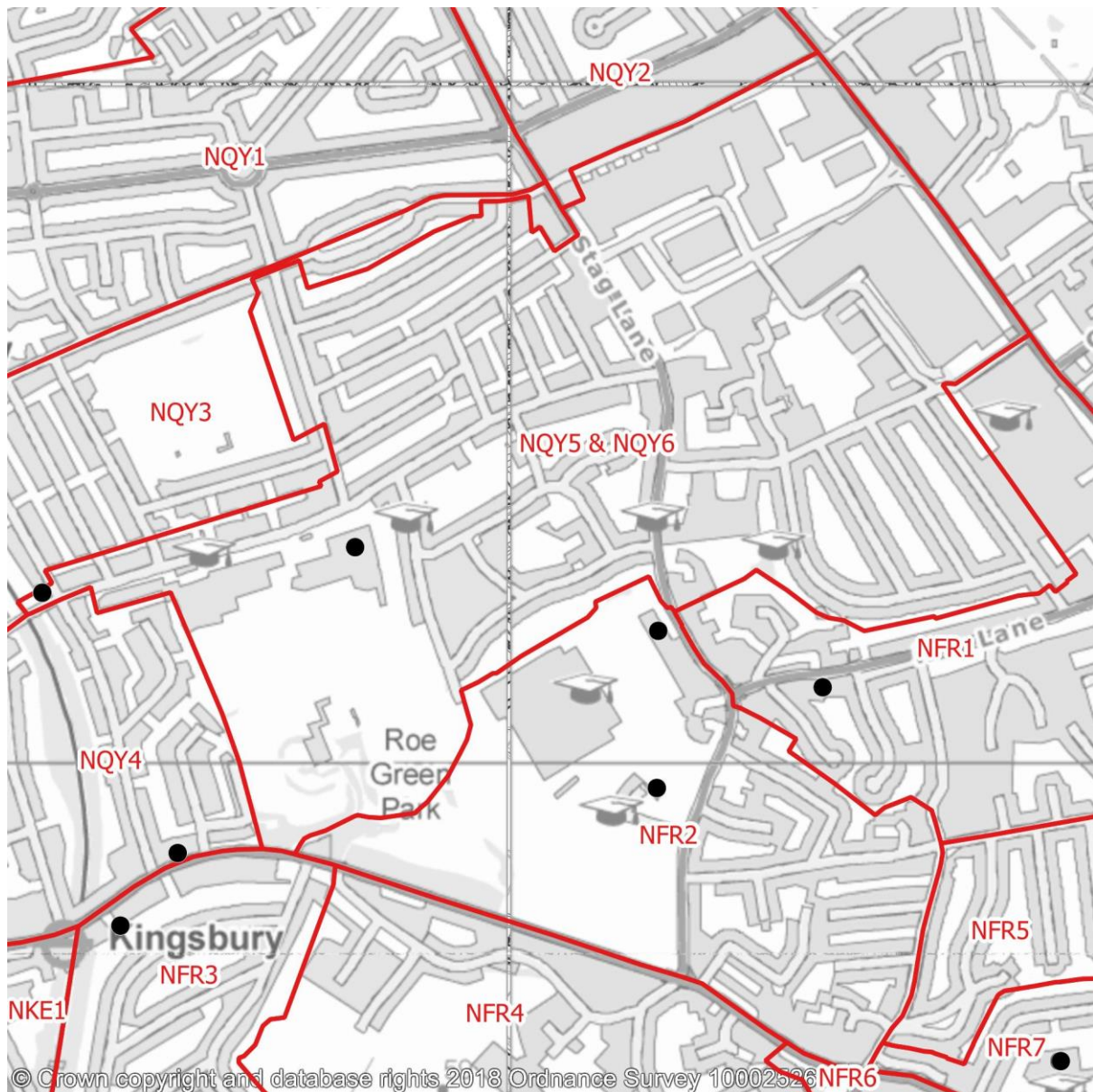
Proposal to move Mortimer Road into HQP2



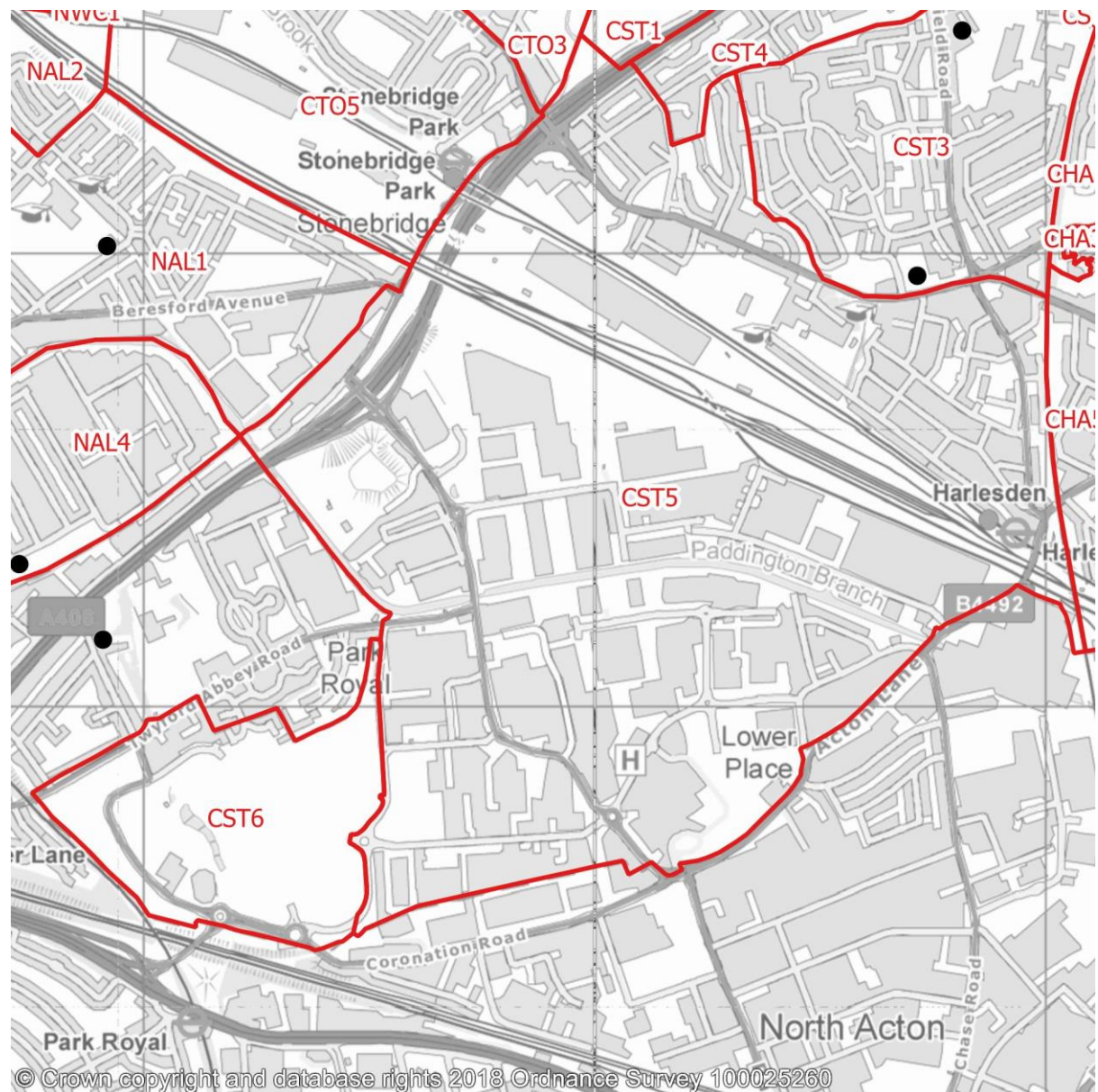
Current arrangements for NQY5 and NQY6



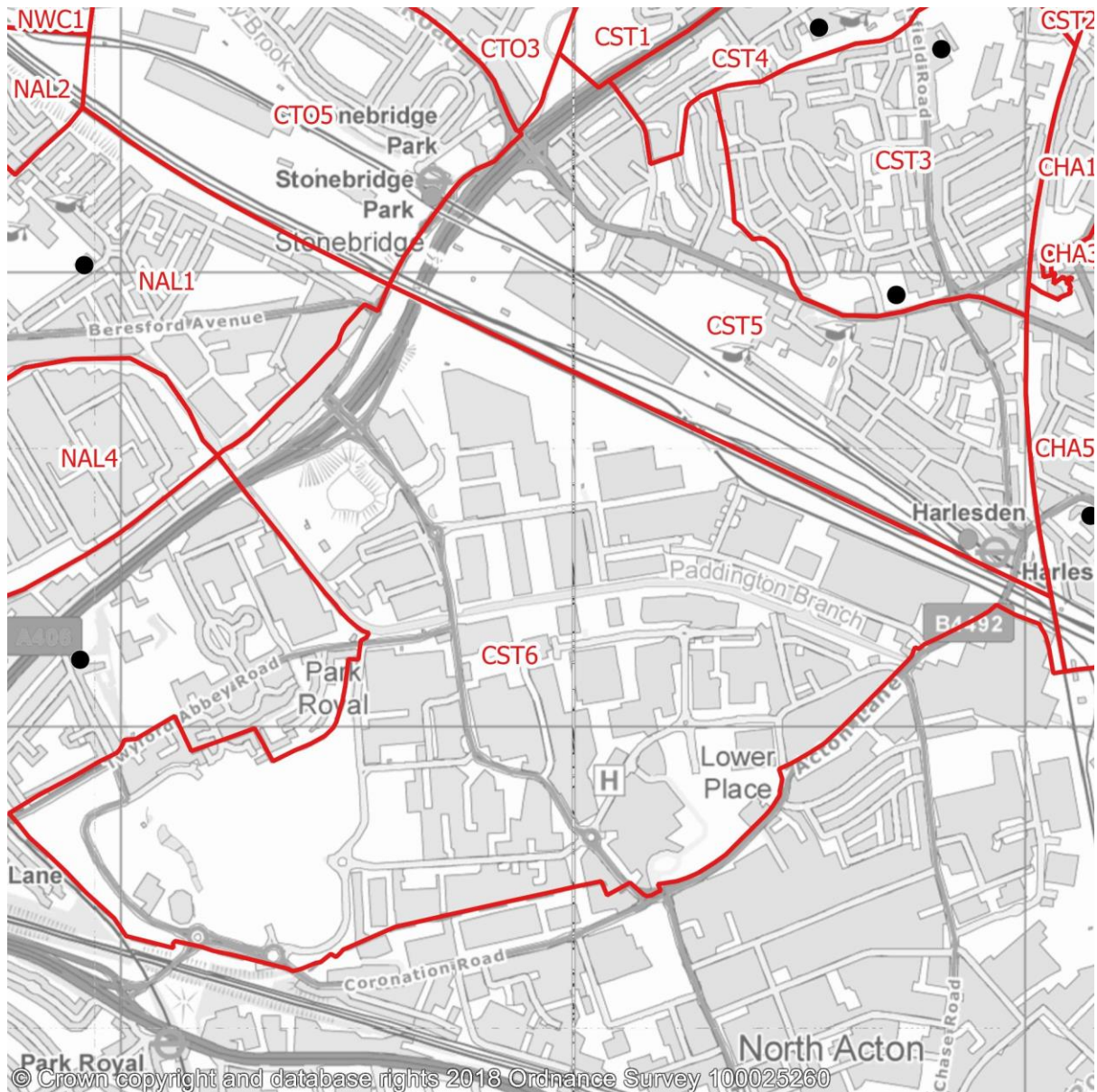
Proposal to merge NQY5 and NQY6



Current arrangement for CST5 and CST6



Proposal for CST5 and CST6 boundary change



Current arrangements for NSU1 and NSU4



Proposal for NSU1 and NSU4



A detailed map of the Wembley Park and Wembley Stadium area. The map shows various roads including Avenue East, Oakington Avenue, Wembley Hill Road, Engineers Way, and South Way. Key locations marked include Wembley Park, Wembley Stadium, and Wembley Central. Proposed bus routes are indicated by red lines and labels: NBA3, NBA4, NBA5, NBA6, NPR2, NPR3, NPR4, CTO1, CTO2, CTO3, CTO4, CTO5, CST1, CWH3, and CWH. Black dots represent bus stops. The map also shows the B4557 road and the Great Central Railway line. The bottom of the map includes a copyright notice: '© Crown copyright and database right. Ordnance Survey 100025260'.

A detailed map of the Wembley area in London, showing various zones and landmarks. The map includes labels for NBA3 Park, NBA4, NBA6, NBA5, CWH3, NPR2, Oakington Avenue, Wembley Park, Wealdstone Brook, CWH, NPR4, Hill Road, CTO2, Engineers Way, CTO1, Great Central W, B4557 South Way, Wembley Stadium, Wembley Central, NWC1, WNC2, WNC4, CTO4, CTO3, CST1, Mitchell Brook, and CST. Red lines delineate different zones or boundaries across the map. Black dots are placed at several locations, possibly indicating specific points of interest or stations. The map also shows major roads like Uxelford Road and the railway line running through the center.